

JUL 09 2018

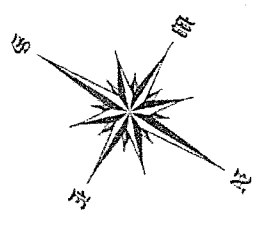
Approved

<u>REQUEST FOR AGENDA PLACEMENT FORM</u>	
Submission Deadline - Tuesday, 12:00 PM before Court Dates	
SUBMITTED BY: David Disheroon	TODAY'S DATE: 06/22/2018
<u>DEPARTMENT:</u>	<u>Public Works</u>
<u>SIGNATURE OF DEPARTMENT HEAD:</u>	_____
<u>REQUESTED AGENDA DATE:</u>	<u>07/09/2018</u>

SPECIFIC AGENDA WORDING: Consideration of final plat for Dowling Addition, Lot 1 and 2, Block 1, in Precinct 4 -Public Works Department

<u>PERSON(S) TO PRESENT ITEM:</u> David Disheroon									
<u>SUPPORT MATERIAL:</u> (Must enclose supporting documentation)									
TIME: 10 minutes <small>(Anticipated number of minutes needed to discuss item)</small>	<table style="width: 100%; border-collapse: collapse;"> <tr> <td style="padding: 2px;">ACTION ITEM:</td> <td style="padding: 2px;"><u> X </u></td> </tr> <tr> <td style="padding: 2px;">WORKSHOP</td> <td style="padding: 2px;">_____</td> </tr> <tr> <td style="padding: 2px;">CONSENT:</td> <td style="padding: 2px;">_____</td> </tr> <tr> <td style="padding: 2px;">EXECUTIVE:</td> <td style="padding: 2px;">_____</td> </tr> </table>	ACTION ITEM:	<u> X </u>	WORKSHOP	_____	CONSENT:	_____	EXECUTIVE:	_____
ACTION ITEM:	<u> X </u>								
WORKSHOP	_____								
CONSENT:	_____								
EXECUTIVE:	_____								
<u>STAFF NOTICE:</u>									
COUNTY ATTORNEY: _____	IT DEPARTMENT: _____								
AUDITOR: _____	PURCHASING DEPARTMENT: _____								
PERSONNEL: _____	PUBLIC WORKS: <u> X </u>								
BUDGET COORDINATOR: _____	OTHER: _____								
<p>*****This Section to be Completed by County Judge's Office*****</p> <p>ASSIGNED AGENDA DATE: _____</p> <p>REQUEST RECEIVED BY COUNTY JUDGE'S OFFICE _____</p> <p>COURT MEMBER APPROVAL _____ Date _____</p>									

E-MAILED JUN 22 2018



LEGEND

IRIS
 CRP
 IRF
 C.M.
 U.L.
 B.L.

IRON ROD SET WITH A CAP
 STAMPED "TRANS TEXAS SURVEYING"
 IRON ROD FOUND
 IRON ROD FOUND
 CONTROLLING MONUMENT
 UTILITY EASEMENT
 BUILDING LINE

- SURVEYER'S NOTES:**
- ALL BEARINGS AND COORDINATES SHOWN HEREON ARE CORRELATED TO THE TEXAS STATE PLANE COORDINATE SYSTEM, NORTH CENTRAL ZONE (4902).
 - THE SURVEY PERFORMED ON THE GROUND OF THE SUBJECT PROPERTY AND THE PREPARATION OF THIS REPORT AND THE FINAL PLAT AND PROPERTY DESCRIPTION WERE PREPARED WITHOUT THE ASSISTANCE OF AN ABSTRACT OF TITLE, THEREFORE THERE MAY BE EASEMENTS OR OTHER MATTERS THAT COULD EXIST AND ARE NOT SHOWN.
 - () DENOTES RECORD DATA.

THIS A PLAT IS NOT ACCEPTABLE FOR RECORD MAINTENANCE. THE APPROVAL AND PLACING OF A PLAT WHICH GENERATES ROADS AND STREETS DOES NOT MAKE THE ROADS AND STREETS COUNTY ROADS. SUBJECT TO COUNTY MAINTENANCE, THE ROADS AND STREETS SHOWN HEREON ARE THE PROPERTY OF THE COUNTY. THE COUNTY ENGINEER OF JOHNSON COUNTY, TEXAS IN THE ABSENCE OF AN EXPRESS DECLARATION TO THE CONTRARY IN THE INSTRUMENTS OF THE COMMISSIONER'S COURT IS NOT RESPONSIBLE FOR THE DESIGN AND CONSTRUCTION OF THE ROADS AND STREETS SHOWN HEREON. THE COUNTY ENGINEER OF JOHNSON COUNTY, TEXAS SPECIFICALLY IDENTIFYING ANY OF THE ROADS AND STREETS SHOWN HEREON AS COUNTY MAINTENANCE.

APPROVED BY JOHNSON COUNTY COMMISSIONER'S COURT ON THE _____ DAY OF _____ 20__.

COUNTY JUDGE _____

PLAT RECORDED IN
 VOLUME _____ PAGE _____ SUCCE _____

DATE _____

COUNTY CLERK JOHNSON COUNTY, TEXAS

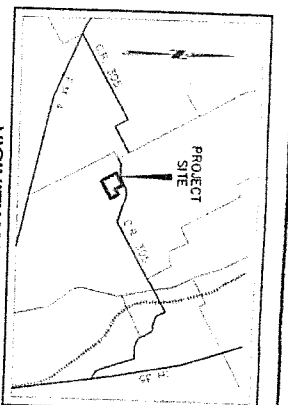
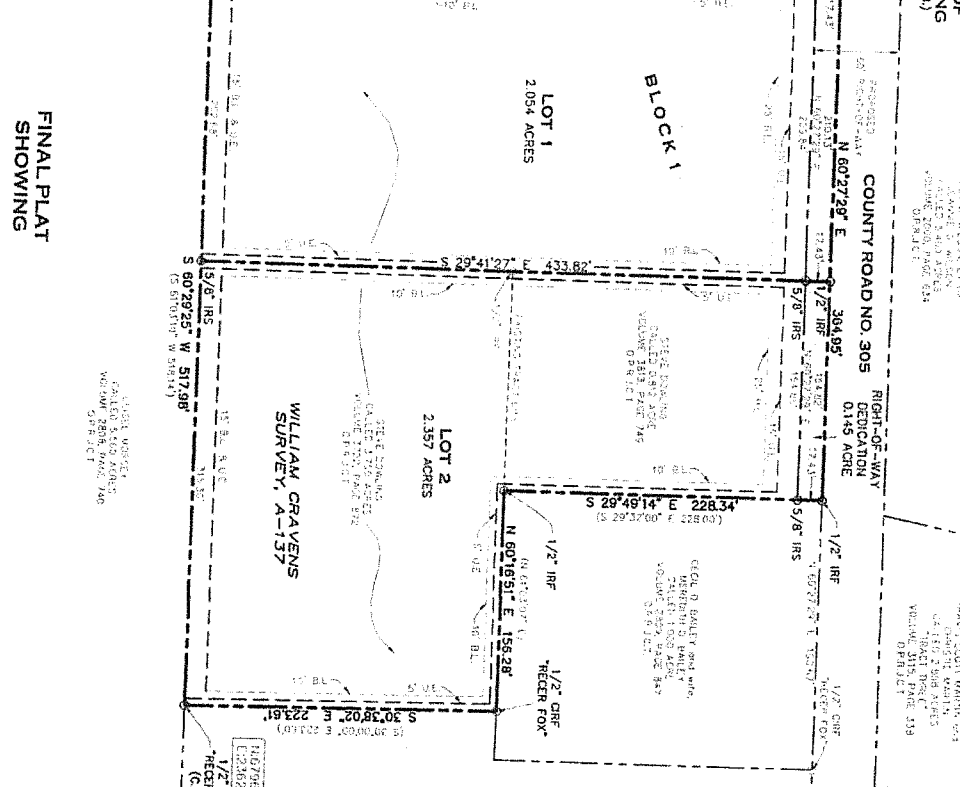
RECORD _____

*FOR UNLESS SPECIFIED IN THE PLAT RECORDS OF JOHNSON COUNTY WITHIN ONE (1) YEAR OF THE RECORDING DATE BY _____

FINAL PLAT SHOWING

LOT 1 AND LOT 2, BLOCK 1 DOWLING ADDITION AN ADDITION TO JOHNSON COUNTY, TEXAS.

BEING 4.556 ACRES OF LAND LOCATED IN THE WILLIAM CRAVENS SURVEY, ABSTRACT NO. 137, JOHNSON COUNTY, TEXAS.



WILLIAM CRAVENS SURVEY, A-1137

TRANS TEXAS SURVEYING & MAPPING

401 N. NOLAN RIVER ROAD
 CLEBURNE, TEXAS 76033
 OFFICE: 817-566-5440
 FAX: 817-566-5545

SHEET ONE OF TWO

Scale: 1"=60'
 Date: 06/19/18
 Drawn: LJP
 Checked: JWH
 Job #: 20180043

